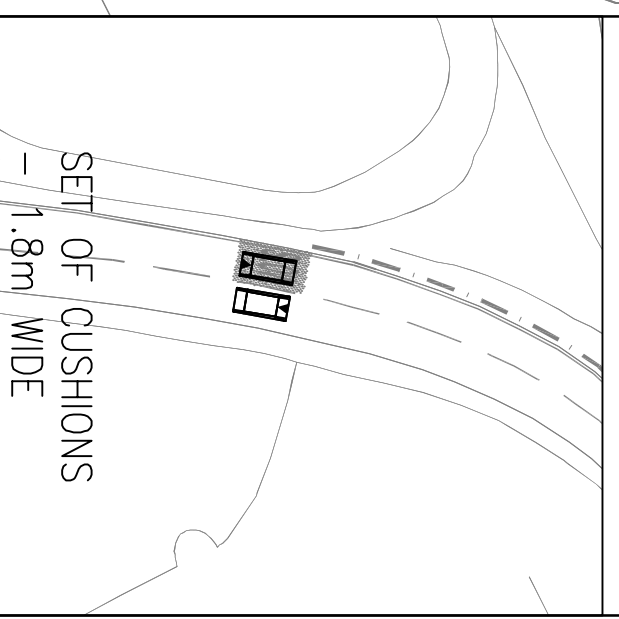
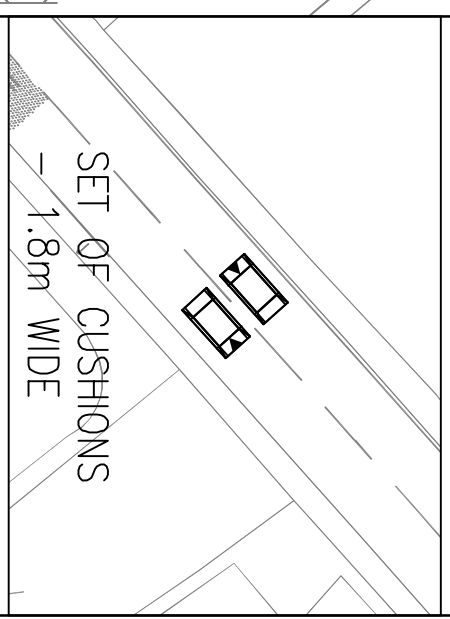
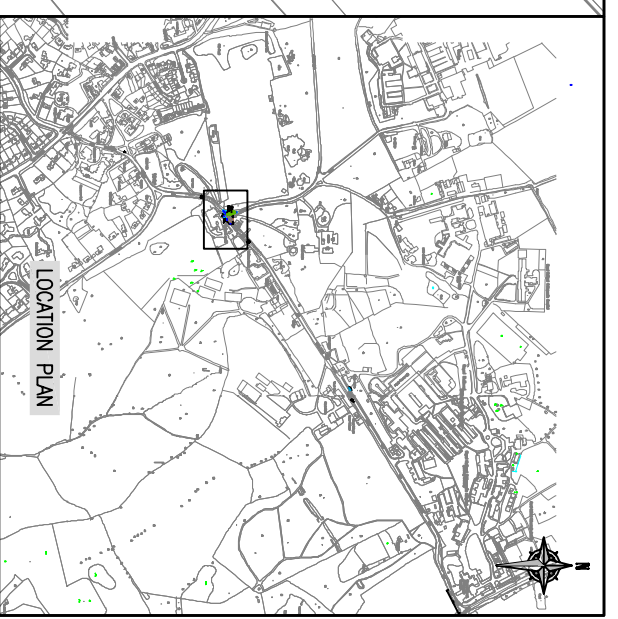
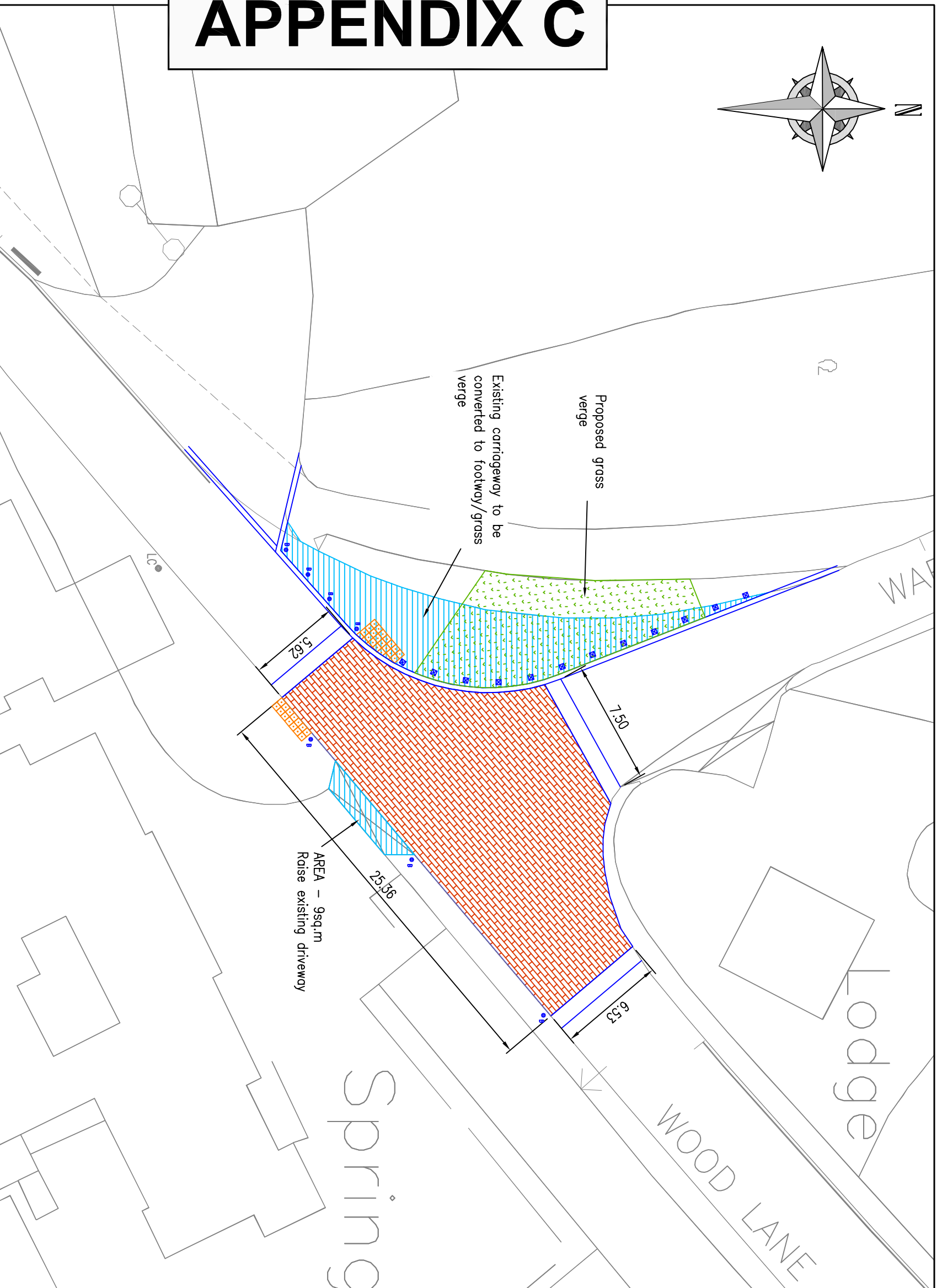
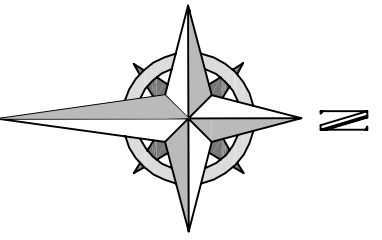


# APPENDIX C



KEY:

REVISION	AMENDMENT	DRAWN BY AND DATE	DESIGNED BY AND DATE	CHECKED BY AND DATE	APPROVED BY AND DATE

		CLIENT
PROJECT WOOD LANE - WARREN LANE AREA		WOOD LANE - WARREN LANE AREA PROPOSED RAISED TABLE AT WOOD LANE / WARREN LANE JUNCTION WITH SPEED CUSHIONS ON TWO APPROACHES
DRAWING TITLE PROPOSED RAISED TABLE AT WOOD LANE / WARREN LANE JUNCTION WITH SPEED CUSHIONS ON TWO APPROACHES		
ISSUING OFFICE TELEPHONE		
DRAFT <input checked="" type="checkbox"/> SCALE (AT A3 SIZE)	DRAWING NUMBER	REVISION
ISSUE <input type="checkbox"/>		

Reproduction from the Ordnance Survey Mapping with the permission of the Controller of Her Majesty's Stationary Office © Crown Copyright. Unauthorized reproduction infringes Crown Copyright and may lead to prosecution or civil proceedings. London Borough of Harrow 100019206.